
















# THE NATURAL GEOGRAPHICAL PERIODIC SYSTEM OF WORLD COUNTRIES

## COUNTRIES OF THE WORLD

№	CONTINENTS	NATURAL GEOGRAPHICAL POINT OF THE COUNTRIES	
I	AFRICAN COUNTRIES	1	<div>05.07.1962 1 <b>DZ</b>  <b>ALGERIA</b> NORTH AFRICA UTC 3 +213 .dz</div>
		2	<div>11.11.1975 2 <b>AO</b>  <b>ANGOLA</b> WESTERN AFRICA UTC 1 +244 .ao</div>
		3	<div>01.08.1960 3 <b>BJ</b>  <b>BENIN</b> WESTERN AFRICA UTC 2 +229 .bj</div>
II	AMERICAN COUNTRIES	1	<div>04.07.1776 1 <b>US</b>  <b>UNITED STATES OF AMERICA</b> NORTH AMERICA UTC 2-10 +1 .us</div>
		2	<div>17.04.1982 2 <b>CA</b>  <b>CANADA</b> NORTH AMERICA UTC 3-8 +1 .ca</div>
		3	<div>01.01.1975 3 <b>BR</b>  <b>BRAZIL</b> SOUTH AMERICA UTC 2-5 +55 .br</div>
III	ASIAN COUNTRIES	1	<div>26.03.1971 1 <b>BD</b>  <b>BAHGLADESH</b> SOUTH ASIA UTC 6 +880 .bd</div>
		2	<div>30.08.1991 30 <b>AZ</b>  <b>BAKOU</b> WESTERN ASIA UTC 5 +994 .az</div>
		3	<div>14.08.1971 44 <b>BH</b>  <b>BAHRAIN</b> WESTERN ASIA UTC 3 +973 .bh</div>
IV	AUSTRALIA AND PACIFIC ISLANDS	1	<div>01.01.1901 1 <b>AU</b>  <b>AUSTRALIA</b> AUSTRALIA UTC 8-10 +61 .au</div>
		3	<div>30.07.1980 2 <b>VU</b>  <b>VANUATU</b> PACIFIC ISLANDS UTC 11 +678 .vu</div>
		3	<div>19.10.1974 22 <b>NI</b>  <b>NIUE</b> PACIFIC ISLANDS UTC 12 +684 .ni</div>
V	EUROPEAN COUNTRIES	1	<div>28.11.1992 1 <b>AL</b>  <b>ALBANIA</b> EASTERN EUROPE UTC 2 +355 .al</div>
		2	<div>17.10.1918 30 <b>AU</b>  <b>AUSTRIA</b> WESTERN EUROPE UTC 1 +43 .au</div>
		3	<div>01.01.1901 46 <b>GB</b>  <b>UNITED KINGDOM</b> WESTERN EUROPE UTC 0 +44 .gb</div>

Independence day and adopted date

The number order in the continent

Name of the country

The flag

The capital

Natural geographical point

Time zone

International phone code

Internet domain

International code of name of the country

 - Conventional colour of the sealand  - Conventional colour of the countries in side the continent  - Conventional colour of the islands  - Places for new countries

**Autors:** DSc., professor **Askar N. Nigmatov**  
Doktorant of NUUZ **Khusnudin M. Baykabilov**